

ORDINANCE NO. 8586-62ORDINANCE ANNEXING CERTAIN TERRITORY  
TO THE CITY OF URBANA

WHEREAS, the hereinafter described territory is situated in unincorporated territory adjacent to and contiguous to the City of Urbana, Illinois, and is part of the Philo Fire Protection District, and Notice was given to the Trustees of the said Fire Protection District, said Notices being mailed on February 19, 1986, that this Ordinance would be voted upon at the regular meeting of this Council at 7:30 P.M., Monday, March 3, 1986, and the Affidavit of mailing such Notices was duly recorded with the Recorder of Deeds of Champaign County, Illinois on the 20th day of February, 1986, and

WHEREAS, a written Petition signed by all of the owners of Record and all electors residing therein, of all land within such territory, has been filed with the City Clerk of the City of Urbana, Illinois, requesting annexation thereof to the City of Urbana, and

WHEREAS, it has been determined that said Petition complies with all requirements of the law therefor, and

WHEREAS, the majority of the Members of the Council are of the opinion that it would be for the best interests of the People of the City of Urbana, Illinois, that said territory be annexed to and made a part of the said City,

THEREFORE, BE IT ORDAINED BY THE CITY COUNCIL OF THE CITY OF URBANA,  
ILLINOIS:

Section 1. That the following described real estate, viz:

Lot 397 of Ennis Ridge 16th Subdivision encompassing 0.31 Acres, more or less;

Together with the adjacent 70-foot width of Philo Road right-of-way, encompassing 0.24 Acres, more or less;

Situated in the Southeast Quarter of the Southwest Quarter of Section 21, and in the Southwest Quarter of the Southeast Quarter of Section 21, Township 19 North, Range 9 East of the 3rd Principal Meridian, Champaign County, State of Illinois,

commonly known for reference as 1406 East Scovill Street, Urbana, Illinois, be and the same is hereby annexed to the City of Urbana, Illinois. The above-described parcel, prior to annexation, has the permanent index number 30-21-21-377-033, and following annexation the said parcel will bear the permanent index number 93-21-21-377-033.

Section 2. That the City Clerk be authorized and directed to file for record a certified copy of this Ordinance together with an accurate map of the territory hereinabove described in the Office of the Recorder of Deeds for Champaign County, Illinois.

Section 3. This Ordinance shall be in full force and effect from after its passage and recording as provided by law.

This Ordinance is hereby passed by the affirmative vote, the "ayes" and "nays" being called, of a majority of the members of the Council of the City of Urbana, Illinois, at a regular meeting of said Council on the 3rd day of March, A.D., 1986.

PASSED by the City Council this 3rd day of March, 1986.

Ruth S. Brookens  
Ruth S. Brookens, City Clerk


APPROVED by the Mayor this 12<sup>th</sup> day of March, 1986.

Jeffrey T. Markland  
Jeffrey T. Markland, Mayor

THIS IS THE ATTACHMENT WHICH IS REFERRED TO IN  
ORDINANCE NO. 8586-62 AND IS INCORPORATED  
THEREIN BY REFERENCE.

Ruth S. Brookens  
Ruth S. Brookens, City Clerk

March 21, 1986  
Date



CLERK'S CERTIFICATE

STATE OF ILLINOIS )  
 ) SS  
COUNTY OF CHAMPAIGN )

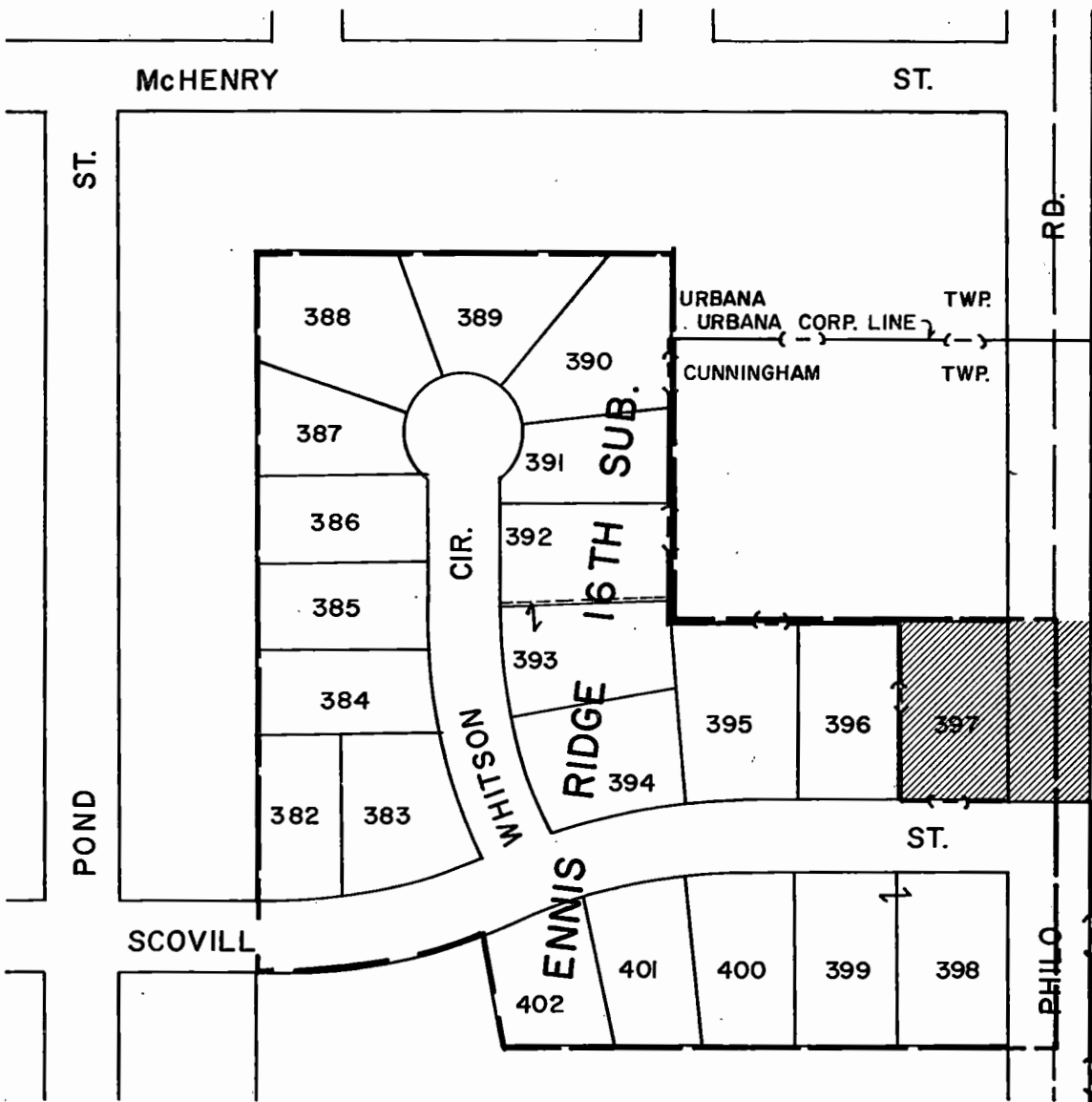
I, Ruth S. Brookens, City Clerk of the City of Urbana, Illinois, and keeper of the records, files and seal of said City, do hereby certify that the foregoing is a true and exact copy of an ordinance entitled "Ordinance Annexing Certain Territory To The City Of Urbana" adopted by the City Council of the City of Urbana, Illinois on the 3rd day of March, A.D. 1986, as appears in the records and files in my office remaining.

Given under my hand and seal of said City of Urbana, Illinois, this 31st day of March, A.D. 1986.

Ruth S. Brookens  
Ruth S. Brookens, City Clerk



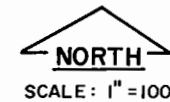
CITY OF URBANA, ILL.  
RECEIVED  
APR 04 1986  
CITY CLERK'S OFFICE



 **AREA AFFECTED BY ORDINANCE NO. 8586-62**

Lot 397 of Ennis Ridge 16th Subdivision together with the adjacent 70 foot width of Philo Road right-of-way situated in the SW 1/4 of the SW 1/4 of Section 21, Township 19 North, Range 9 East of the 3rd Principal Meridian, Champaign County, State of Illinois.

The above described property being properly known for reference as 1406 East Scovill Street, Urbana, Illinois, prior to annexation, has the permanent index number 30-21-21-377-033, and following annexation the said parcel will bear the permanent index number 93-21-21-377-033.



DESIGNED & DRAWN BY T. REED	DATE 4/86	CHAMPAIGN COUNTY REGIONAL PLANNING COMMISSION
CHECKED BY		
REVISED BY		